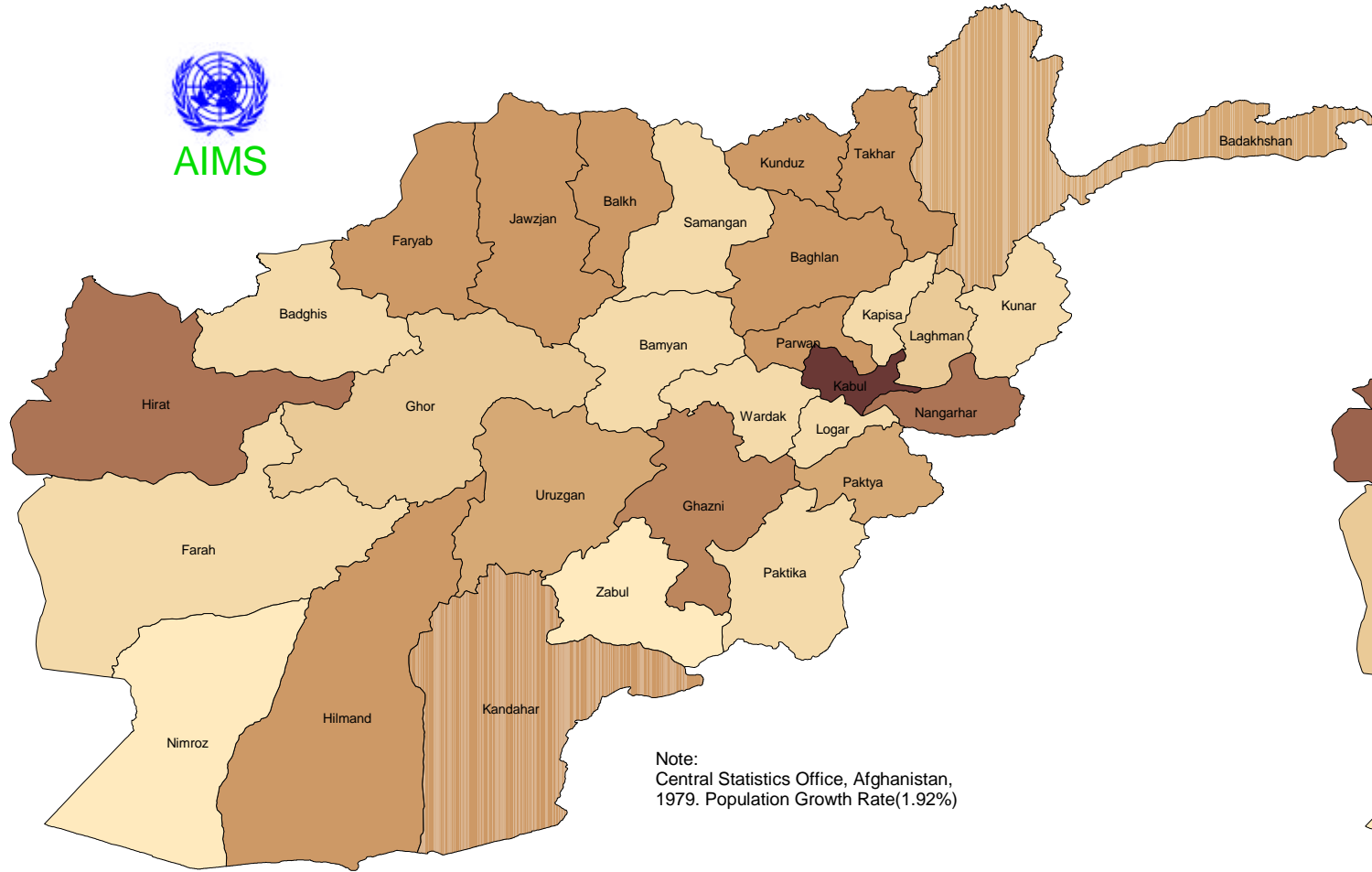
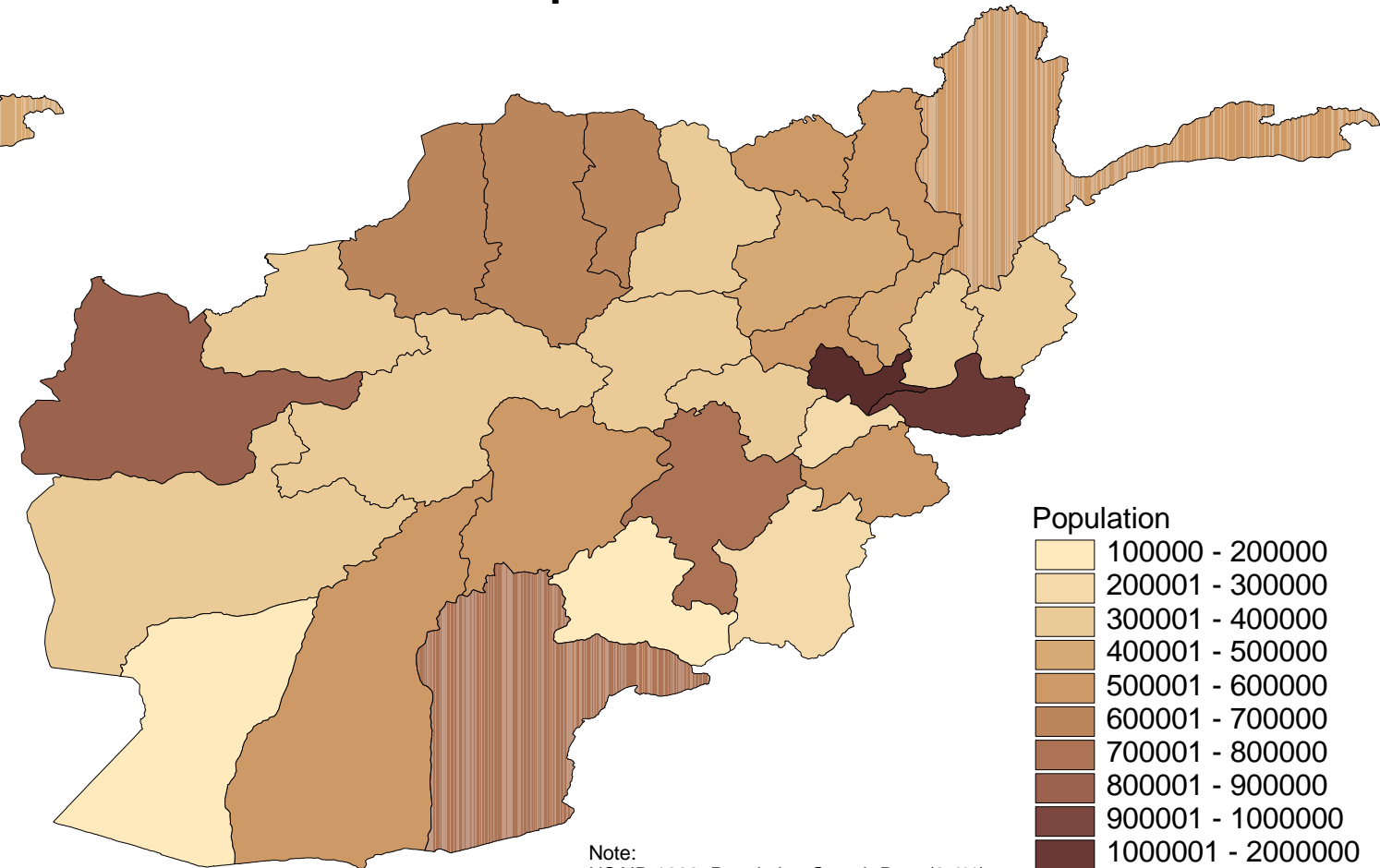


Central Statistics Office Population 1979

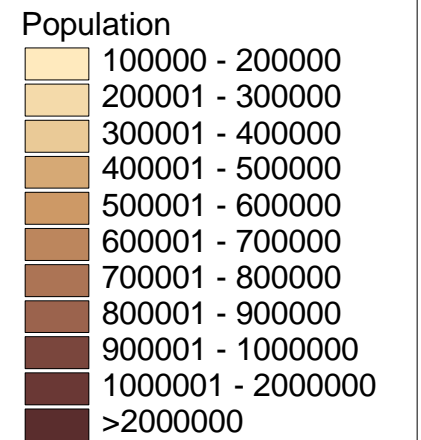


Note:
Central Statistics Office, Afghanistan,
1979. Population Growth Rate(1.92%)

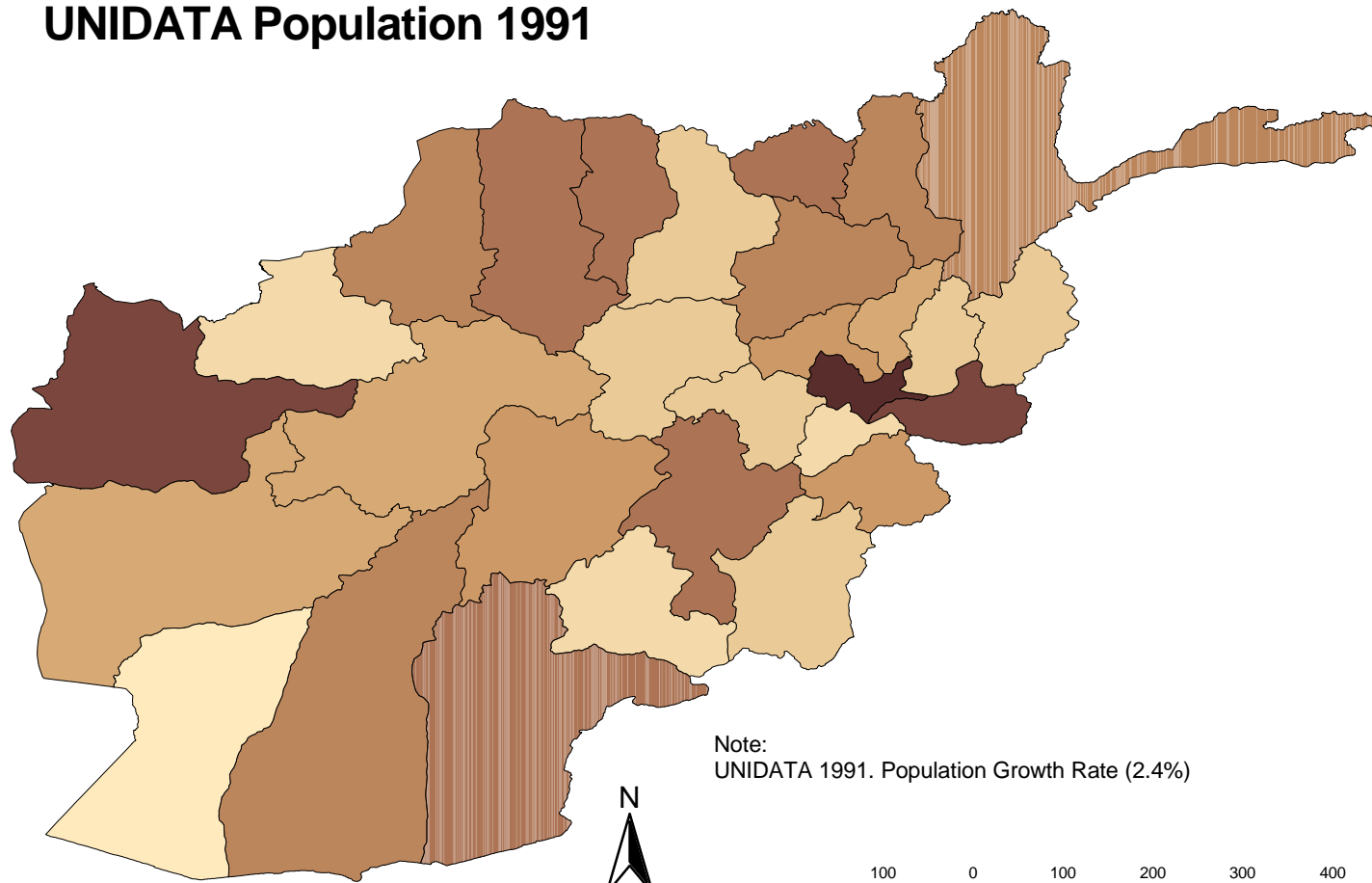
USAID Estimated Population 1990



Note:
USAID 1990. Population Growth Rate (2.4%)



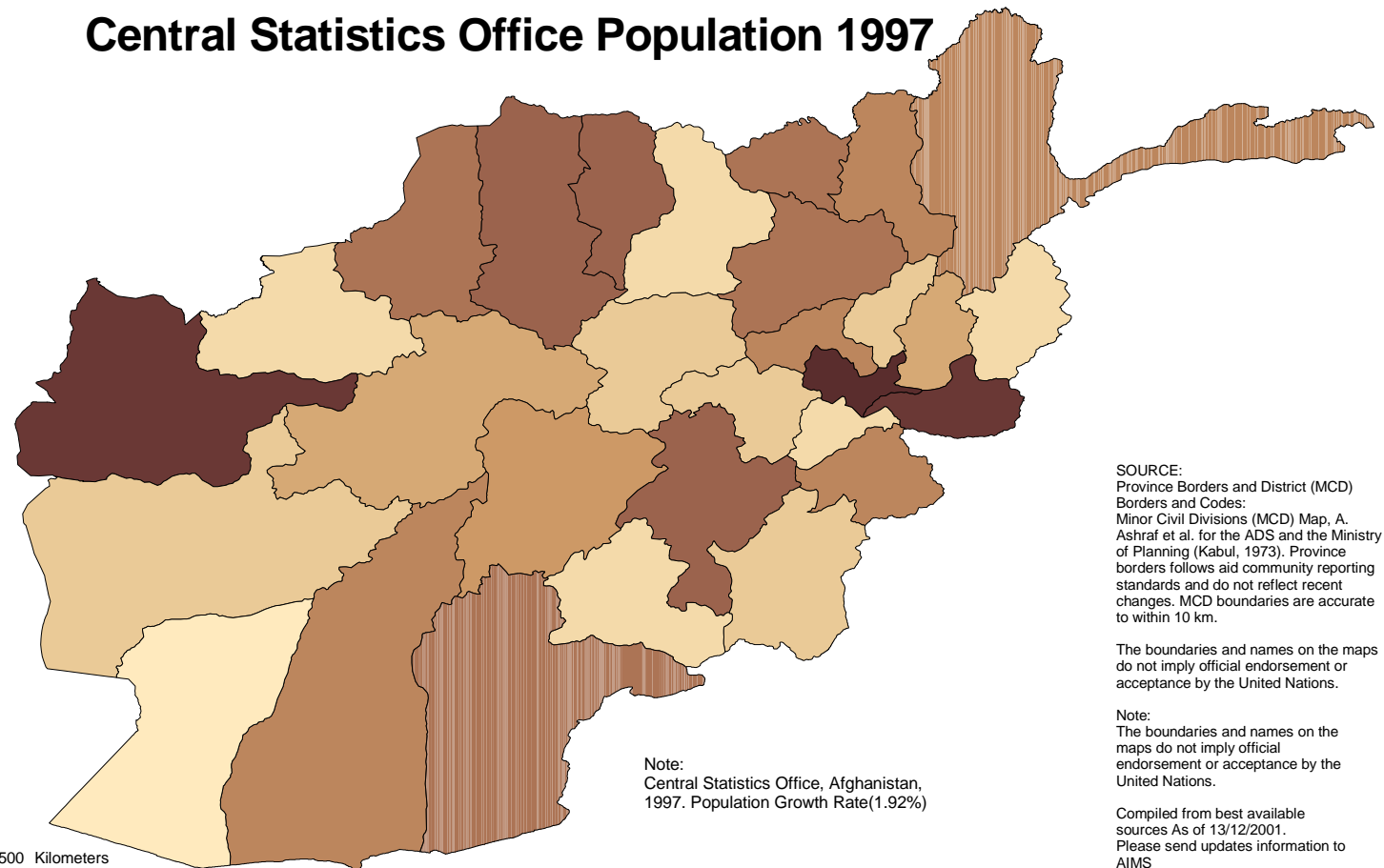
UNIDATA Population 1991



Note:
UNIDATA 1991. Population Growth Rate (2.4%)



Central Statistics Office Population 1997



Note:
Central Statistics Office, Afghanistan,
1997. Population Growth Rate(1.92%)

SOURCE:
Province Borders and District (MCD)
Borders and Codes:
Minor Civil Divisions (MCD) Map, A.
Ashraf et al. for the ADS and the Ministry
of Planning (Kabul, 1973). Province
borders follows aid community reporting
standards and do not reflect recent
changes. MCD boundaries are accurate
to within 10 km.

The boundaries and names on the maps
do not imply official endorsement or
acceptance by the United Nations.

Note:
The boundaries and names on the
maps do not imply official
endorsement or acceptance by the
United Nations.

Compiled from best available
sources As of 13/12/2001.
Please send updates information to
AIMS
E-Mail: info@hic.org.pk