

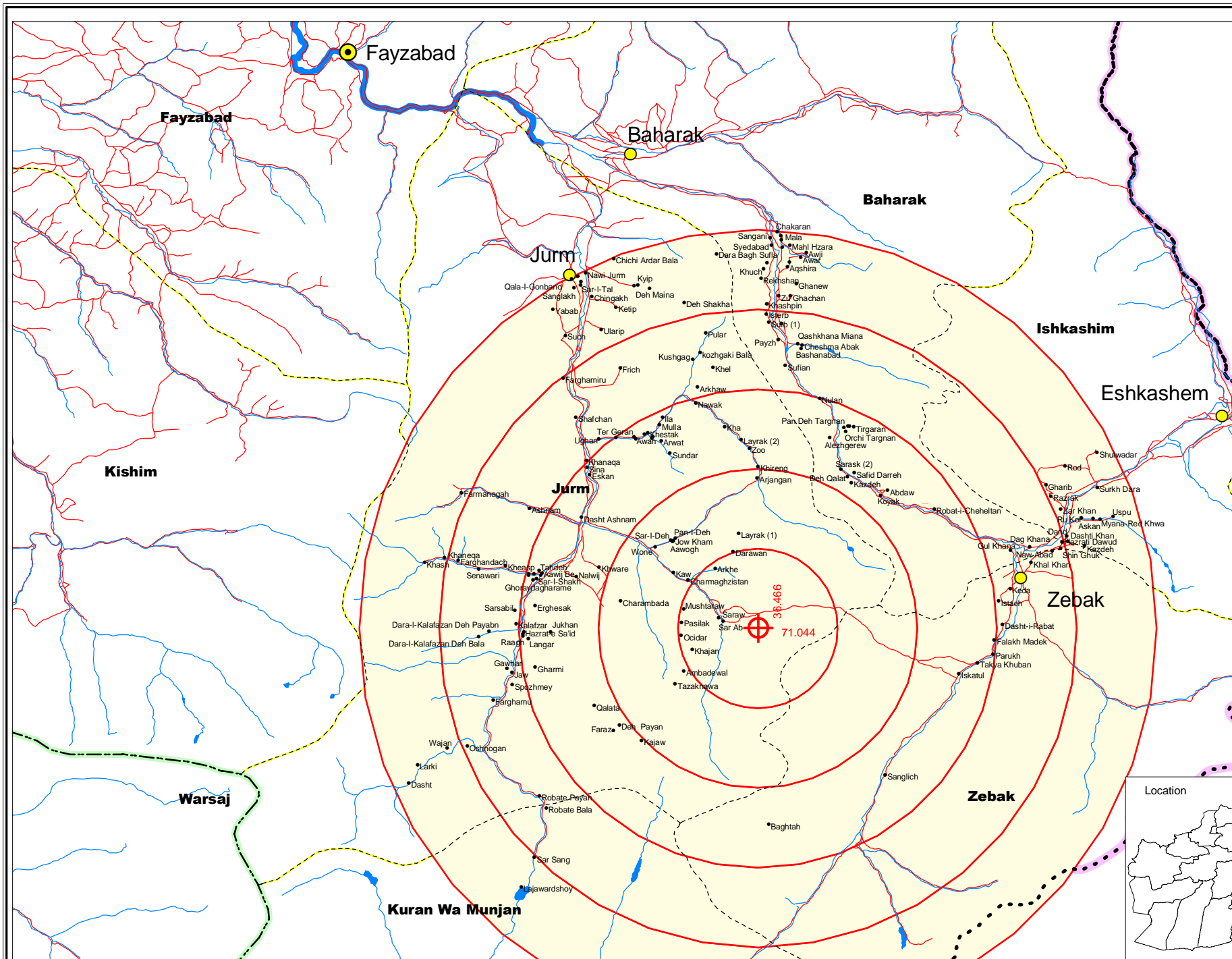
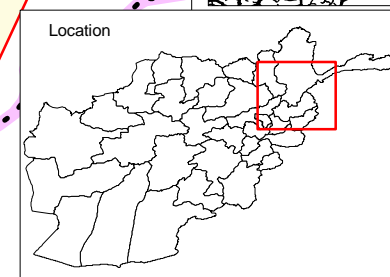
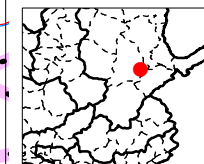
BADAKHSHAN

Earthquake
Location
6th April 2004



LEGEND

- SETTLEMENT**
 - Province Center
 - District Center
 - Villages
- BOUNDARIES**
 - International
 - Province
 - District
- ROADS**
 - Primary
 - Secondary
 - Track
- RIVERS**
 - River
 - Lakes
- Buffer**
 - 10, 20, 30, 40 & 50 km Buffer



10 0 10 20 30 40 Kilometers